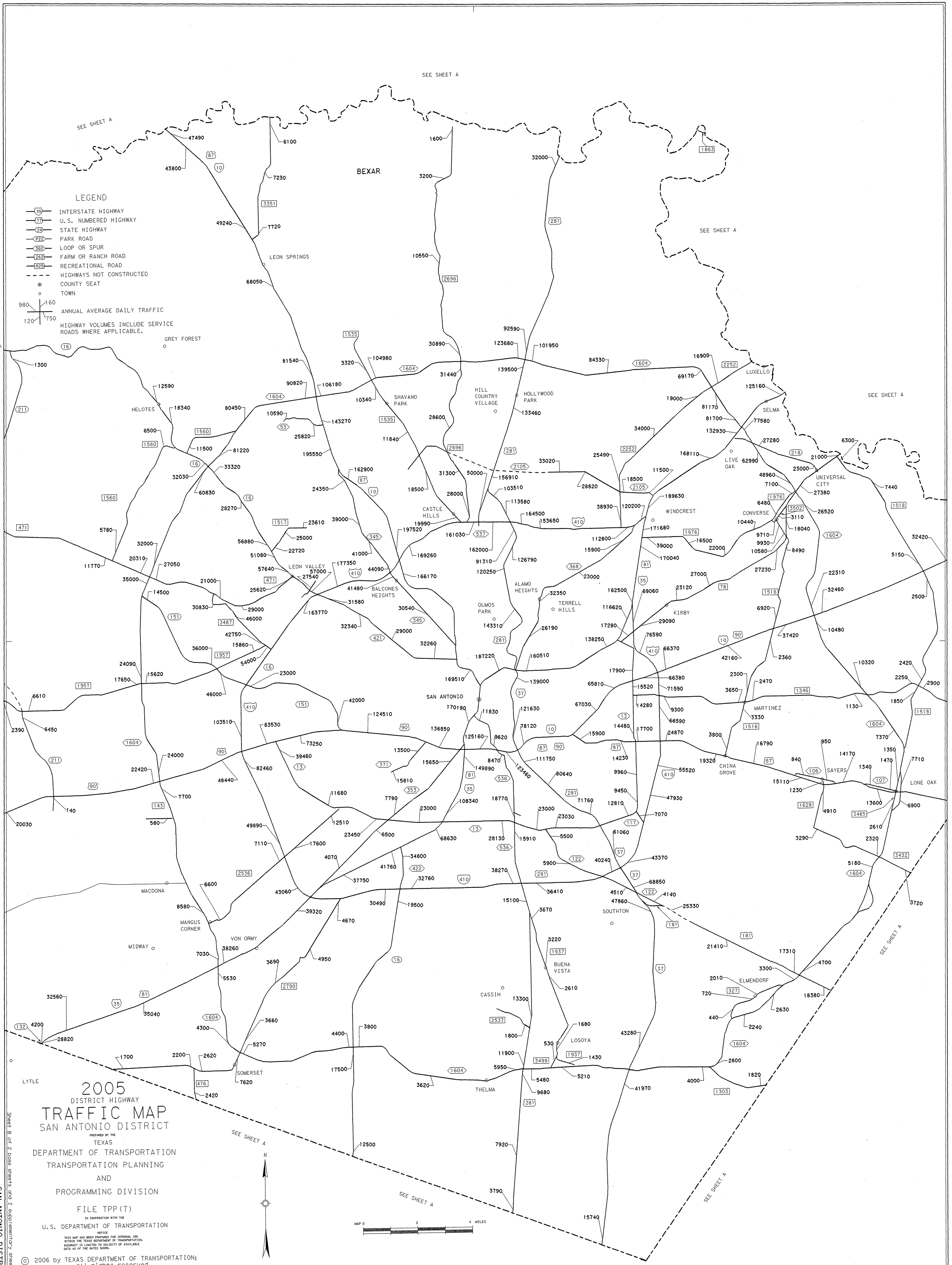


SEE SHEET A

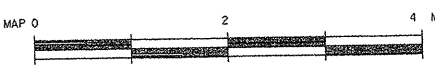
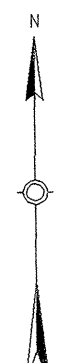
LEGEND

- INTERSTATE HIGHWAY
- U. S. NUMBERED HIGHWAY
- STATE HIGHWAY
- PARK ROAD
- LOOP OR SPUR
- FARM OR RANCH ROAD
- RECREATIONAL ROAD
- HIGHWAYS NOT CONSTRUCTED
- COUNTY SEAT
- TOWN

ANNUAL AVERAGE DAILY TRAFFIC  
 HIGHWAY VOLUMES INCLUDE SERVICE  
 ROADS WHERE APPLICABLE.



2005  
 DISTRICT HIGHWAY  
**TRAFFIC MAP**  
 SAN ANTONIO DISTRICT  
 PREPARED BY THE  
 TEXAS  
 DEPARTMENT OF TRANSPORTATION  
 TRANSPORTATION PLANNING  
 AND  
 PROGRAMMING DIVISION  
 FILE TPP(T)  
 IN COOPERATION WITH THE  
 U. S. DEPARTMENT OF TRANSPORTATION



SAN ANTONIO DISTRICT